DPR NO. - 19-0007 - PM 37747
DPR NO. - 19-0008 - SITE PLAN

PARCEL MAP 37747
PRELIMINARY GRADING PLAN

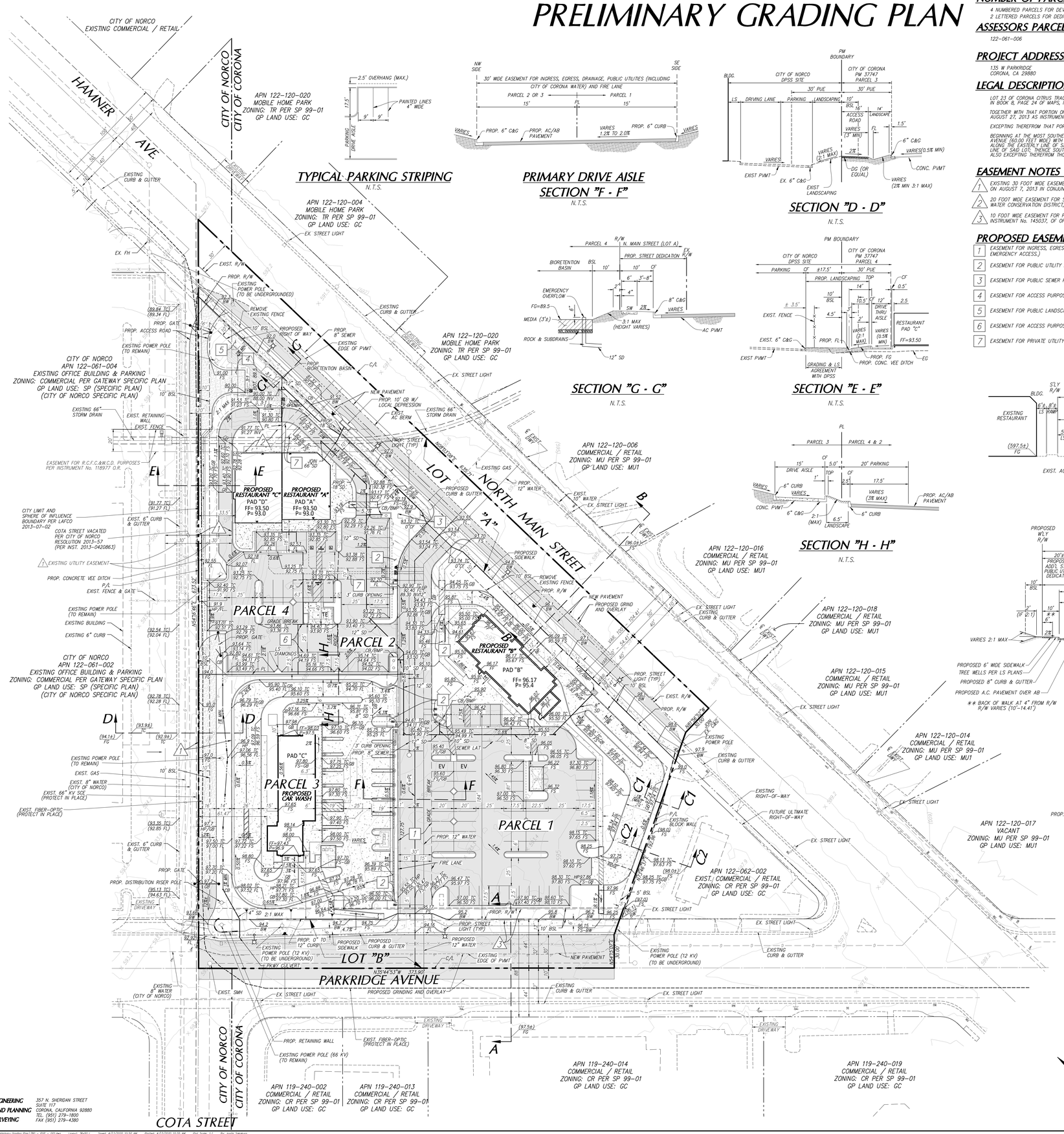

TYPICAL PARKING STRIPING
N.T.S.

PRIMARY DRIVE AISLE SECTION "F - F"
N.T.S.

SECTION "D - D"
N.T.S.

SECTION "G - G"
N.T.S.

SECTION "E - E"
N.T.S.

SECTION "H - H"
N.T.S.

NUMBER OF PARCELS:

4 NUMBERED PARCELS FOR DEVELOPMENT
2 LETTERED PARCELS FOR DEDICATION (IN MAIN STREET AND PARKRIDGE AVENUE)

ASSESSORS PARCEL NUMBER:

122-061-006

PROJECT ADDRESS:

135 W PARKRIDGE
CORONA, CA 29880

LEGAL DESCRIPTION:

LOT 23 OF CORONA CITRUS TRACT, IN THE CITY OF CORONA, COUNTY OF RIVERSIDE, STATE OF CALIFORNIA, AS PER PLAT RECORDED IN BOOK 8, PAGE 24 OF MAPS, IN THE OFFICE OF THE COUNTY RECORDER OF SAID COUNTY.

TOGETHER WITH THAT PORTION OF COTA STREET, THAT WOULD PASS BY LAW, AS VACATED BY RESOLUTION NO. 2013-57, RECORDED AUGUST 27, 2013 AS INSTRUMENT NO. 2013-042086.3, OF OFFICIAL RECORDS.

EXCEPTING THEREFROM THAT PORTION DESCRIBED AS FOLLOWS:

BEGINNING AT THE MOST SOUTHERLY CORNER OF SAID LOT BEING THE INTERSECTION OF LINE NORTHEASTERLY LINE OF PARKRIDGE AVENUE (60.00 FEET WIDE) WITH THE WESTERLY LINE OF HAMNER AVENUE (74.00 FEET WIDE); THENCE NORTH 07° 27' 00" EAST ALONG THE EASTERLY LINE OF SAID LOT, 262.51 FEET; THENCE SOUTH 27° 10' 39" WEST, 192.63 FEET TO THE SOUTHWESTERLY LINE OF SAID LOT; THENCE SOUTH 36° 19' 00" EAST ALONG SAID SOUTHWESTERLY LINE 253.36 FEET TO THE POINT OF BEGINNING. ALSO EXCEPTING THEREFROM THOSE PORTIONS LYING WITHIN PARKRIDGE AND HAMNER AVENUES.

EASEMENT NOTES (EXISTING)

1. EXISTING 30 FOOT WIDE EASEMENT FOR UTILITY PURPOSES AS APPROVED BY THE CITY OF NORCO ON AUGUST 7, 2013 IN CONJUNCTION WITH THE VACATION OF COTA STREET.
2. 20 FOOT WIDE EASEMENT FOR STORM DRAIN PURPOSES, IN FAVOR OF THE RIVERSIDE COUNTY FLOOD CONTROL AND WATER CONSERVATION DISTRICT, RECORDED AS INSTRUMENT No. 118977 OF OFFICIAL RECORDS, COUNTY OF RIVERSIDE.
3. 10 FOOT WIDE EASEMENT FOR PUBLIC UTILITY PURPOSES, IN FAVOR OF S.C.E., RECORDED AS INSTRUMENT No. 145037, OF OFFICIAL RECORDS, COUNTY OF RIVERSIDE.

PROPOSED EASEMENTS

1. EASEMENT FOR INGRESS, EGRESS, DRAINAGE, PUBLIC UTILITIES (INCLUDING CITY OF CORONA WATER AND EMERGENCY ACCESS.)
2. EASEMENT FOR PUBLIC UTILITY PURPOSES. (INCLUDING CITY OF CORONA WATER)
3. EASEMENT FOR PUBLIC SEWER PURPOSES IN FAVOR OF THE CITY OF NORCO.
4. EASEMENT FOR ACCESS PURPOSES IN FAVOR OF SCE.
5. EASEMENT FOR PUBLIC LANDSCAPE PURPOSES (TO BE MAINTAINED BY CFD 2011-1)
6. EASEMENT FOR ACCESS PURPOSES FOR PARCEL 4
7. EASEMENT FOR PRIVATE UTILITY PURPOSES FOR PARCEL 4

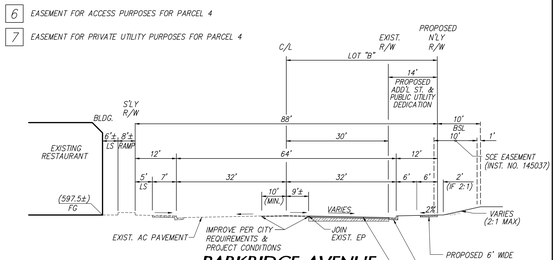

PARKRIDGE AVENUE SECTION "A - A"
N.T.S.

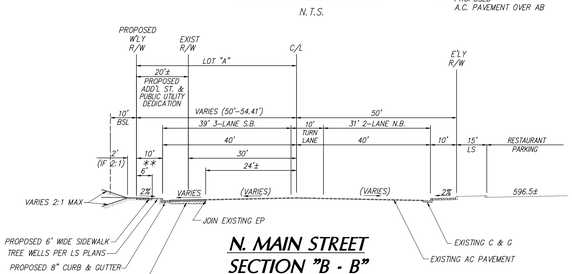

N. MAIN STREET SECTION "B - B"
N.T.S.

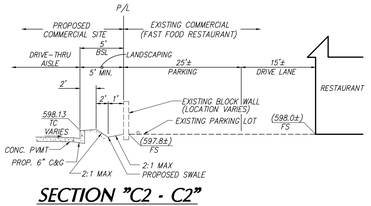

SECTION "C2 - C2"
N.T.S.

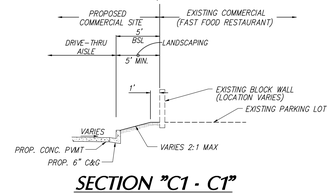

SECTION "C1 - C1"
N.T.S.

GENERAL NOTES:

1. PREPARED: MAY 2019
2. GROSS ACREAGE: 4.49 ACRES NET ACREAGE 3.38 ACRES
3. ACREAGE SUMMARY:

ITEM	AREA (SF)	AREA (AC)	PERCENT
PARCEL 1	56,095	1.29	28.7%
PARCEL 2	23,556	0.54	12.0%
PARCEL 3	42,763	0.98	21.8%
PARCEL 4	24,952	0.57	12.7%
LOT A – MAIN STREET DEDICATION	31,704	0.73	16.3%
LOT B – PARKRIDGE AVE. DEDICATION	16,706	0.38	8.5%
TOTAL GROSS ACREAGE:	195,776 SF	4.49 AC	100 %

4. EXISTING GENERAL PLAN DESIGNATION:
   GENERAL / GC (GENERAL COMMERCIAL)
5. PROPOSED GENERAL PLAN
   GENERAL / GC (GENERAL COMMERCIAL)
6. EXISTING LAND USE:
   VACANT
7. PROPOSED LAND USE:
   COMMERCIAL
8. SPECIFIC PLAN:
   MAIN STREET SPECIFIC PLAN – (SP99-1)
9. EXISTING ZONING
   CR (COMMERCIAL – RETAIL)
10. PROPOSED ZONING
    CR(COMMERCIAL – RETAIL)
11. PROPOSED NO. OF BUILDINGS
    4
12. ADJACENT LAND USE:
    NORTH: OFFICE BUILDING (CITY ON NORCO)
    EAST: SHOPPING CENTER & MOBILE HOME RESIDENTIAL PARK (CITY OF CORONA)
    SOUTH: FAST FOOD RESTAURANT & SHOPPING CENTER (CITY OF CORONA)
    WEST: SELF STORAGE (CITY OF NORCO)
13. CONSTRUCTION TYPE:
    TYPE V – 1 HOUR (OR AS OTHERWISE APPROVED)
14. ALL LOT LINES AND DIMENSIONS ARE APPROXIMATE
15. STREET GRADES:
    0.6% MIN. ; 10% MAX
16. PROPOSED SLOPES:
    2:1 MAXIMUM
17. ESTIMATED EARTHWORK:
    RAW CUT = 9,800 CY
    RAW FILL = 5,500 CY
    OVER-EX = 16,000 CY
    IMPORT/EXPORT = 0 CY
18. BUILDING SETBACK SUMMARY:

	REQUIRED:	PROVIDED:
MAIN STREET (EAST)	= 10 FEET	= 22 FEET (MIN.)
PARKRIDGE AVE. (SOUTH)	= 10 FEET	= 10 FEET (MIN.)
NORTHWEST BOUNDARY	= 10 FEET	= 30 FT (MIN.)

    * NOTE: PER SP 99-01 – CR REGULATIONS
19. STREET FRONTAGE:
    MAIN STREET = 636 LF
    PARKRIDGE AVE = 374 LF
20. UTILITY PROVIDERS:
    WATER SERVICE: CORONA DWP
    SEWER SERVICE: CITY OF NORCO
    ELECTRICAL SERVICE: SOUTHERN CALIFORNIA EDISON
    NATURAL GAS SERVICE: SOUTHERN CALIFORNIA GAS COMPANY
    TELEPHONE SERVICE: PACIFIC BELL
21. WATER QUAUTY MAINTENANCE:
    COMMON AREA MAINTENANCE SHALL BE PROVIDED BY OPERATOR, AS DEFINED BY THE OPERATION AND RECIPROCAL EASEMENT DECLARATION TO BE RECORDED FOR THIS PROPERTY, OR BY THE INDIVIDUAL PARCEL OWNER(S) OR THEIR TENANT(S) BY SPECIFIC EXCEPTION IN THE DECLARATION.
22. EXISTING 12 KV FACILITIES ON PARKRIDGE AVENUE AND N. MAIN STREET TO BE UNDERGROUND. EXISTING 12 KV AND 66 KV FACILITIES ON WESTERLY POLES TO REMAIN.
23. ENCROACHMENT PERMIT REQUIRED:
    FROM THE R.C.F.C. & W.C.D. FOR WORK WITHIN THE EXISTING 20 FOOT WIDE EASEMENT. [2]

LEGEND

PROJECT BOUNDARY	PROPOSED FIRE HYDRANT (FH)
EASEMENT LINE	PROPOSED WATER METER
CENTER LINE	PROPOSED GATE VALVE
EXISTING RIGHT OF WAY LINE	PROPOSED DDCA/FDC
BUILDING SET BACK LINE (BSL)	PROPOSED SEWER MANHOLE
EXISTING EASEMENT LINE	ASPHALT CONCRETE
PROPOSED EASEMENT LINE	BIFURCATION MANHOLE
TOP OF SLOPE	WATER QUALITY TREATMENT
SLOPE RATIO	CATCH BASIN
TOE OF SLOPE	CONTINUOUS DEFLECTIVE SEPARATOR
FLOW LINE	CURB FACE
EXISTING GROUND CONTOUR	CENTER LINE
PROPOSED CONTOUR	DETECTOR CHECK VALVE ASSEMBLY/ FIRE DEPARTMENT CONNECTION
ASPHALT	DUCTILE IRON PIPE
CONCRETE	ELECTRIC
DECOMPOSED GRANITE (OR EQUIVALENT)	EASEMENT
PROPOSED STORM DRAIN	EXIST EXISTING
EDGE OF PAVEMENT	FINISHED FLOOR
PROPOSED CONCRETE GUTTER	FINISHED GRADE
PROPOSED RETAINING WALL	FLOW LINE
EXISTING EASEMENT DESIGNATION	HEIGHT
PROPOSED EASEMENT DESIGNATION	LANDSCAPE METER
PROPOSED GATE	PAD
	PROPOSED
	PUBLIC UTILITY EASEMENT
	PAVEMENT
	SETBACK LINE
	STORM DRAIN
	SEWER MANHOLE
	SOUTH BOUND
	NORTH BOUND

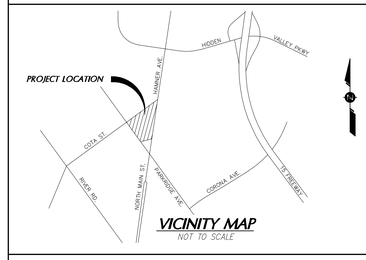

VICINITY MAP
NOT TO SCALE

OWNER
ASTA PROPERTY LLC & STRATA REALTY LLC
357 N. SHERIDAN STREET, SUITE 117
CORONA, CA 92880
PHONE: (951) 279-1800
ATTN.: KEITH OSBORN

DEVELOPER
COSTANZO INVESTMENTS, LLC
17 CORPORATE PLAZA DR. SUITE 250
NEWPORT BEACH, CA 92660

ENGINEER
K & A ENGINEERING, INC.
357 N. SHERIDAN STREET, SUITE 117
CORONA, CA 92880
PHONE: (951) 279-1800
PROJECT MANAGER: KEITH OSBORN, P.E.

SOILS ENGINEER
GEOTEK, INC.
710 E. PARKRIDGE AVENUE, SUITE 105
CORONA, CA 92879
PHONE: (951) 710-1160
BRANCH MANAGER: EDWARD H. LAMONT

K&A Engineering, Inc.
ENGINEERING 357 N. SHERIDAN STREET
LAND PLANNING SUITE 117
SURVEYING CORONA, CALIFORNIA 92880
TEL (951) 279-1800
FAX (951) 279-4380

CITY OF CORONA

PARCEL MAP NO. 37747

AN

EXHIBIT D

SCALE: 1"=30'

SHEET 1 OF 1 SHEETS