



Redistricting 2021 - 2022

Third Public Hearing



www.bbklaw.com
© 2021 BESNEY, BOST & KRIEGER LLP

Corona

2021/22 Redistricting Process

AGENDA

- 01 Project timelines
- 02 Review Draft Map(s)
- 03 Next steps and hearings

Redistricting Process

STEPS	DESCRIPTION
1. Public Hearing No. 1	Present an overview of the redistricting process, hearing from community on communities of interest
2. Release draft maps	Draft maps posted to project website
3. Public Hearing No. 2	Review Draft maps Take public input Consider Communities of Interest
4. Initial deadline for draft maps	Deadline for the public to submit draft maps for inclusion in the next hearing packet and presentation
5. Public Hearing No. 3	Public Hearing to discuss and revise, if desired, the draft map(s)
6. Public Hearing No. 4 - Map adoption	<ul style="list-style-type: none">• Map adopted via ordinance• Final map must be posted at least 7 days prior to adoption

Redistricting Rules & Goals

Federal Law

- Equal Population
- Federal Voting Rights Act
- No Racial Gerrymandering



California Criteria for Cities

- Geographically contiguous
- Geographic integrity of a local neighborhood, communities of interest
- Easily identifiable and understandable – use of local landmarks/boundary lines
- Geographically compact

Other traditional principles

- Minimize voters shifted to different election years
- Respect voters' choices / continuity in office
- Future population growth
- Preserving the core of existing districts


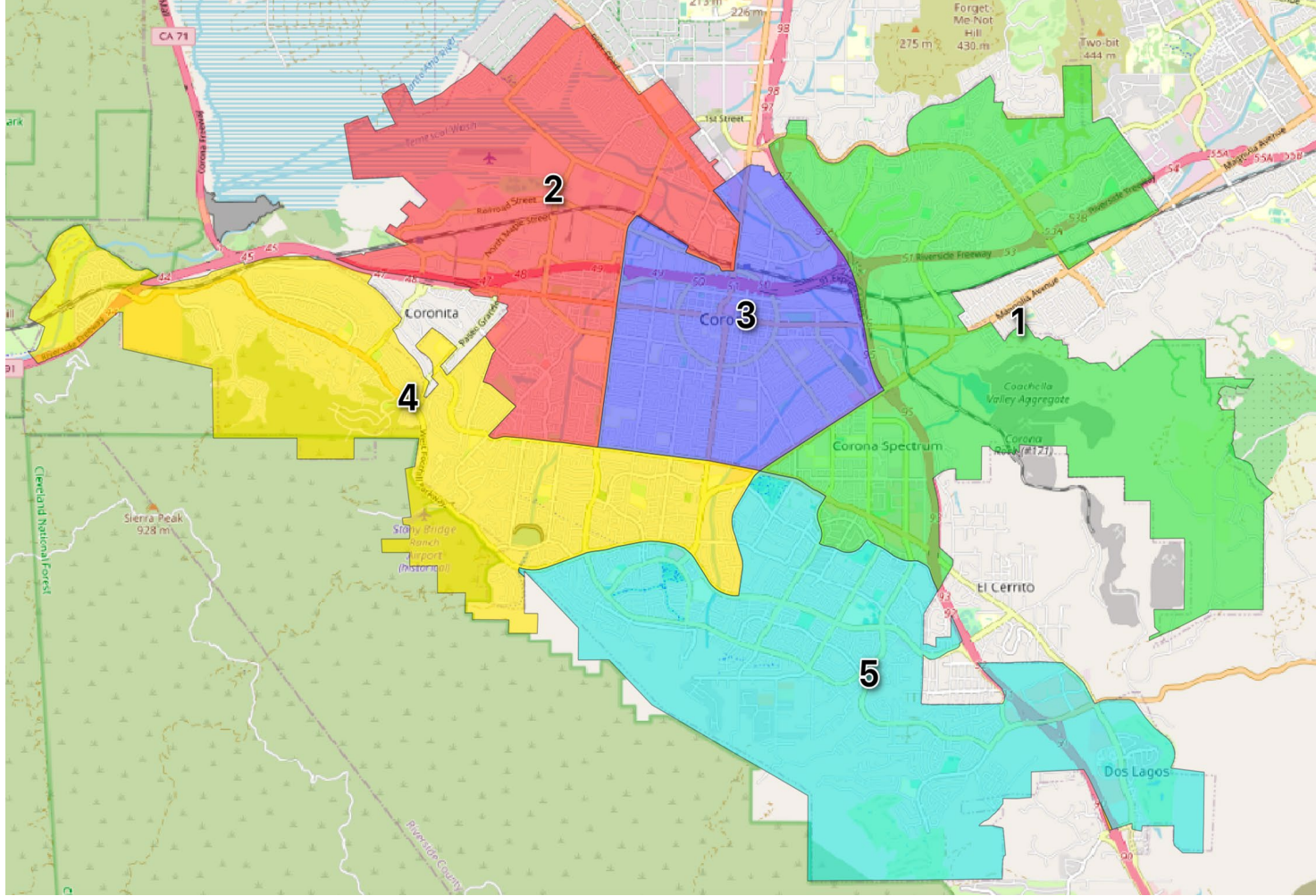


Draft Map Option

- As a reminder, current total deviation is below the “acceptable” range at 9.05%
- The City Council may re-adopt their existing boundaries
- BB&K prepared one draft option, at Council’s request, that was population balanced with a lower deviation



Map Option 1



Housing Stats

Option 1 with 2020 Census Data


District	Total Pop	Raw Deviation	% Deviation	Latino	CVAP Total	CVAP NL White	CVAP NL Black	CVAP Hispanic	CVAP Not Hispanic	CVAP NL AIAN	CVAP NL ASIAN	CVAP NL Hawaiian	CVAP NL Other
1	31,613	77	0.24%	12,835	22,082	8,647	1,924	7,565	14,502	83	3,282	127	73
2	32,719	1,183	3.75%	19,137	20,418	7,271	1,298	9,826	10,569	66	1,311	72	79
3	30,534	-1,002	-3.18%	21,725	18,326	6,576	476	10,466	7,900	55	704	10	26
4	30,957	-579	-1.84%	10,824	24,231	11,336	1,136	7,586	16,658	58	3,400	232	145
5	31,856	320	1.02%	8,878	24,229	12,266	1,696	5,614	18,579	31	3,947	91	142

Total Population: 157,679 • Ideal Population: 31,536 Total Deviation: 6.93%


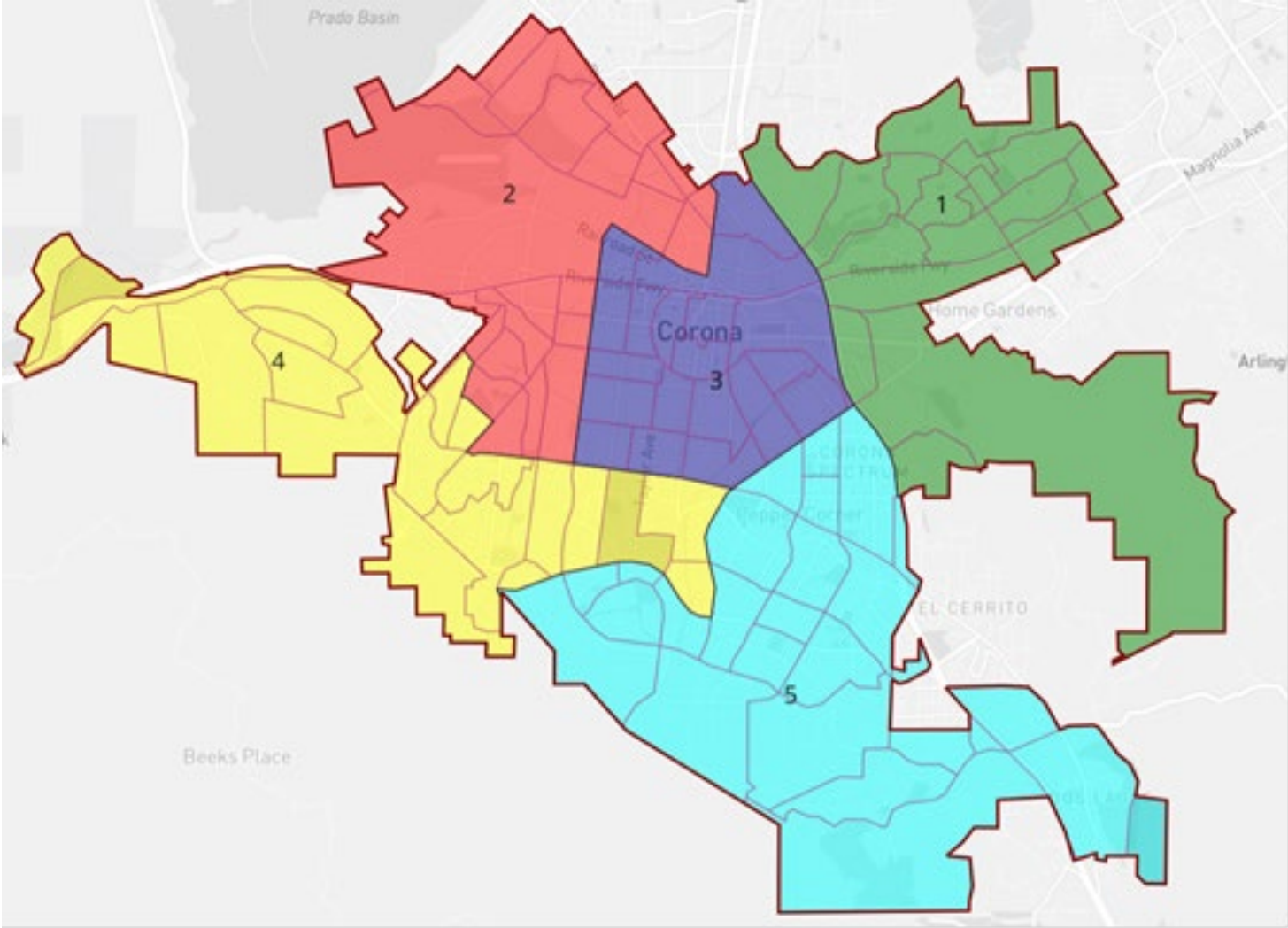


Findings – Option 1

- Total Deviation is below the “acceptable” range at 6.93%
- Preserves the core of existing districts with minimal change in populations across districts
- Largest population shift is from Districts 5 to 1, with no impact on election cycle (same election year)
- Smaller population shift from Districts 3 to 2, and some from 2 to 3, with no impact on election cycle (same election year)
- Districts 2 and 3 are preserved as a majority/minority Hispanic voting districts



Publicly Submitted Map



Housing Sets



www.bbklaw.com

© 2021 BEST BEST & KRIEGER LLP



Findings – Publicly Submitted Map

- Moves a significant population from District 1 to District 5 with no accompanying offset in population
- Exhibits a deviation of 47.70%
 - District 1 is significantly under-populated and District 5 is significantly over populated. The other districts remain unchanged from the current boundaries




Public Hearing & Discussion

- Review and comment on Draft Maps
- Request revisions, if desired
- May select a preferred map



Timeline & Next Steps

- Provide input on the redistricting process and communities of interest
- Evaluate any publicly submitted maps
- Return at Public Hearing #4 with any revised map(s) and final map for adoption
- Introduce Ordinance approving final map



Timeline & Next Steps

January 5, 2022	Public Hearing No. 1, Overview of redistricting process
February 2, 2022	Public Hearing No. 2 – first review of draft maps
February 5, 2022	Deadline for the public to submit draft maps for evaluation at Public Hearing No. 3.
February 16, 2022	Public Hearing No. 3 to review publicly submitted maps and consider input from workshops
March 2, 2022	Public Hearing No. 4 to discuss and select the top map for further consideration or adoption
April 17, 2022	Deadline to adopt and submit map to Registrar of Voters