



Redistricting 2021 - 2022

First Public Hearing



Corona

2021/22 Redistricting Process

AGENDA


- 01 Project timelines
- 02 Key deadlines
- 03 Next steps and hearings

Corona Council Terms



Council Members hold 4-year terms*

- Measure N, adopted by voters in 2016, created a by-district election system
- Five districts drawn from 2010 Census data
- First district election held in 2018



City of Corona

- Districts 1, 4 and 5 will elect in 2022
- Districts 2 and 3 will elect in 2024



Redistricting Process

STEPS	DESCRIPTION
1. Public Hearing No. 1	Present an overview of the redistricting process, hearing from community on communities of interest
2. Release draft maps	Draft maps posted to project website
3. Public hearing No. 2	Review Draft maps Take public input Consider Communities of Interest
4. Initial deadline for draft maps	Deadline for the public to submit draft maps for inclusion in the next hearing packet and presentation
5. Public Hearing No. 3	Public Hearing to discuss and revise, if desired, the draft map(s)
5. Public Hearing No. 4 - Map adoption	<ul style="list-style-type: none">• Map adopted via ordinance or resolution• Final map must be posted at least 7 days prior to adoption

Redistricting Rules & Goals

Federal Law

- Equal Population
- Federal Voting Rights Act
- No Racial Gerrymandering

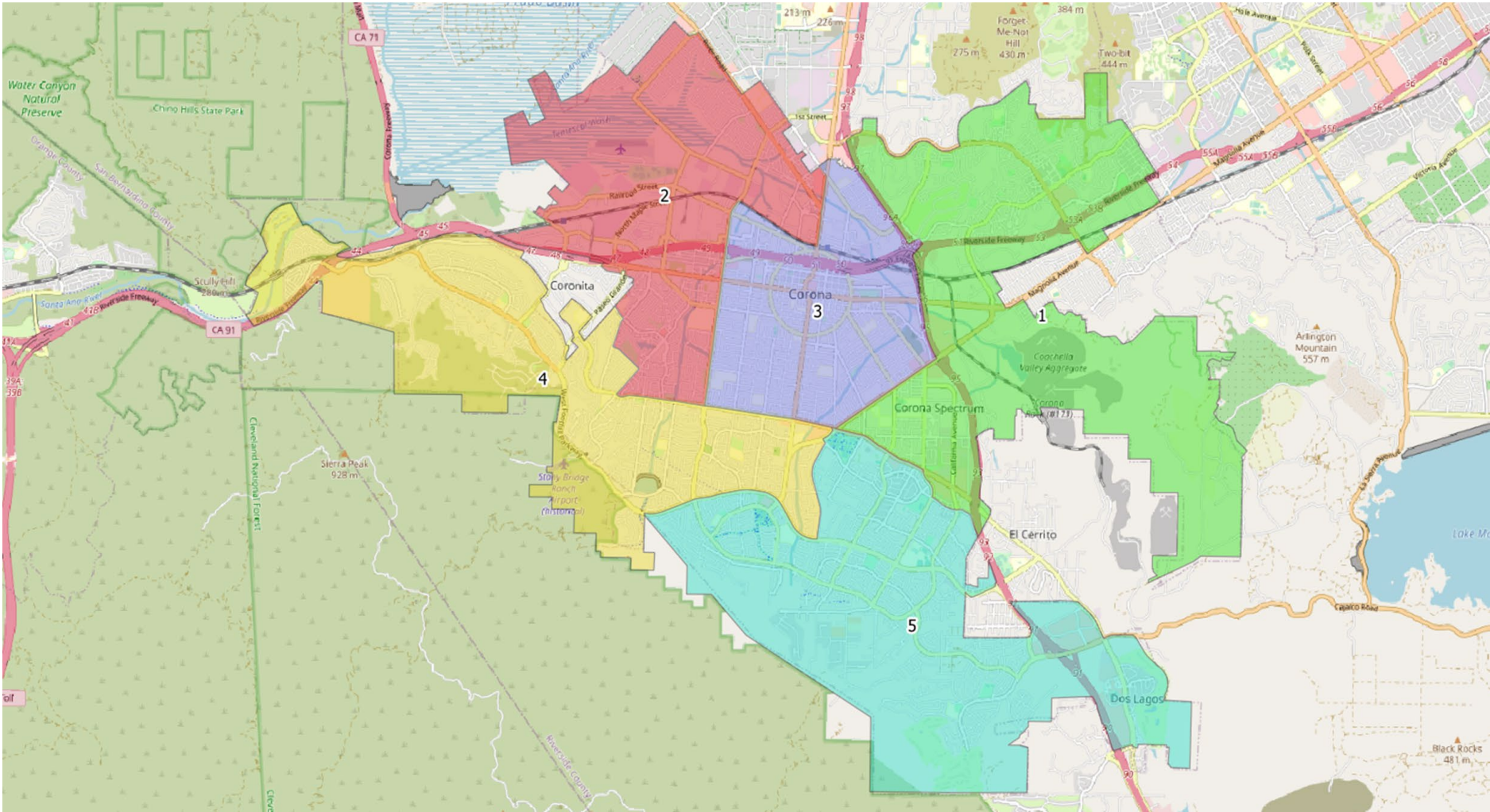


California Criteria for Cities

Other traditional principles

- Minimize voters shifted to different election years
- Respect voters' choices / continuity in office
- Future population growth
- Preserving the core of existing districts

Existing Districts



Existing District Boundaries with 2020 Census Data

District	Total Pop	Raw Deviation	% Deviation	Latino	CVAP Total	CVAP NL White	CVAP NL Black	CVAP Hispanic	CVAP Not Hispanic	CVAP NL AIAN	CVAP NL ASIAN	CVAP NL Hawaiian	CVAP NL Other
1	30,314	-1,222	-3.87%	12,450	21,028	8,284	1,865	7,098	13,911	83	3,114	127	73
2	32,952	1,416	4.49%	19,230	20,560	7,339	1,298	9,868	10,689	66	1,324	72	79
3	30,301	-1,235	-3.92%	21,632	18,184	6,508	476	10,424	7,780	55	691	10	26
4	30,957	-579	-1.84%	10,824	24,231	11,336	1,136	7,586	16,658	58	3,400	232	145
5	33,155	1,619	5.13%	9,263	25,283	12,629	1,755	6,081	19,170	31	4,115	91	142

Total Population: 157,679 • Ideal Population: 31,536 Total Deviation: 9.05%

8

Findings

- Total Deviation is below the “acceptable” range at 9.05%
- Current district boundaries may be adjusted for population balance
- Creating a majority/minority district is possible. District 3 is already a majority/minority Hispanic voting district



Preeminent Considerations

- Equal population (one person/one vote)
- Racial minority voice
- Geographically contiguous districts
- Measured objectively



Important Considerations

"Communities of Interest"

- Physical boundaries
 - Natural or artificial barriers
 - Roadways, rivers, railways
 - Parks, schools, and other landmarks
- Geographic integrity, compactness



Important Considerations

"Communities of Interest"

- Political boundaries
 - School attendance areas
 - Special district service areas
 - Federal, state, and county divisions



Important Considerations

"Communities of Interest"

- Not:
 - Incumbents' residences
 - Political affiliations



Public Hearing & Discussion

- What is your neighborhood and what are its boundaries?
- What other notable areas are in the city, and what are their boundaries?
- Inform the public on how they can participate



Public Hearing & Discussion

Any questions about what's next?

Following tonight's hearing, BB&K will begin drawing draft maps for presentation at 2nd Public Hearing.



Sources of Information

- Demographic data
- Staff expertise
- Public input
 - The City may wish to conduct a workshop to further engage the public
- Council input



ReMapCorona.org

- Dedicated Repository for all redistricting information
- Must be maintained online for 10 years
- Updated regularly as the process unfolds



ReMapCorona.org

City of Corona Redistricting 2022

Help Re-Draw City Council District Boundaries



[Welcome](#) [Public Meetings and Agenda](#) [Draw a Map](#) [Draft Maps](#) [Frequently Asked Questions \(FAQ's\)](#) [Resources](#) [Contact Us](#)

Welcome

Every 10 years, local governments use new data from the Census to redraw their district lines to reflect how local populations have changed. The City of Corona is asking for your help to plan, draw, and reapportion new City districts. Even though the City just transitioned to district based elections in 2018, it is still required to redraw the lines following the release of the 2020 Census Data.

The finalized maps that you will help us create will change how you elect your City Council Members for the next 10 years.

Our primary goal when drawing election districts is to draw lines that respect neighborhoods, history and geographical elements. So we want to know: What do *you* consider the boundaries of your neighborhood?

Share your specific thoughts, draw a map or attend an upcoming public hearing to get involved!

This page will serve as your go-to homepage for all things Redistricting. You will find agendas for Council workshops and hearings, proposed maps for consideration, information on how you can get involved, and a list of resources if you want more information. You will also find our contact information.


Website Translation
Available

[Select Language](#) ▼

January 2022

M	T	W	T	F	S	S
					1	2
3	4	5	6	7	8	9
10	11	12	13	14	15	16
17	18	19	20	21	22	23
24	25	26	27	28	29	30
31						


[← Dec](#)



www.bbklaw.com
© 2021 BEST BEST & KRIEGER LLP

Timeline & Next Steps

- Provide input on the redistricting process and communities of interest
- Launch Mapping Tool online
- Evaluate any publicly submitted maps
- Return at Public Hearing #2 with first review of proposed maps



Timeline & Next Steps

January 5, 2022	Public Hearing No. 1, Overview of redistricting process
February 2, 2022	Public Hearing No. 2 – first review of draft maps
February 5 2022	Deadline for the public to submit draft maps for evaluation at Public Hearing No. 3.
February 16, 2022	Public Hearing No. 3 to review publicly submitted maps and consider input from workshops
March 2, 2022	Public Hearing No. 4 to discuss and select the top (3) maps for further consideration
April 17, 2022	Deadline to adopt and submit map to Registrar of Voters