

## **RESOLUTION NO. 2021-111**

### **A RESOLUTION OF THE CITY COUNCIL OF THE CITY OF CORONA, CALIFORNIA, CERTIFYING THE RESULTS OF AN ELECTION AND ADDING TERRITORY TO COMMUNITY FACILITIES DISTRICT NO. 2016-1 (PUBLIC SERVICES) OF THE CITY OF CORONA (ANNEXATION NO. 20)**

**WHEREAS**, the City Council of the City of Corona, California (the “City Council”) has previously formed Community Facilities District No. 2016-1 (Public Services) of the City of Corona (“CFD No. 2016-1”) pursuant to the Mello-Roos Community Facilities Act of 1982 (the “Act”), as amended, for the purpose of providing police protection services (including but not limited to criminal justice services), fire protection and suppression services, and paramedic services, within and in the area of the Community Facilities District; and

**WHEREAS**, acting pursuant to the Act, the City Council also authorized, by the adoption of Resolution No. 2016-029 (the “Resolution Authorizing Future Annexation”), the annexation in the future of territory to CFD No. 2016-1, such territory designated as Future Annexation Area, Community Facilities District No. 2016-1 (the “Future Annexation Area”); and

**WHEREAS**, the City has received the unanimous consent to the annexation of certain territory located within the Future Annexation Area to CFD No. 2016-1 from the property owner of such territory, and such territory has been designated as Annexation No. 20 (the “Territory”); and

**WHEREAS**, less than twelve (12) registered voters have resided within the Territory for each of the ninety (90) days preceding the election date established for the Territory, therefore, pursuant to the Act the qualified elector of the Territory shall be the “landowner” of such Territory, as such term is defined in Government Code Section 53317(f); and

**WHEREAS**, the landowner(s) who is the owner of record as of the applicable election date, or the authorized representative thereof, shall have one vote for each acre or portion of an acre of the parcel of land that landowner owns within such Territory; and

**WHEREAS**, the time limit specified by the Act for conducting an election to submit the levy of the special taxes on the Territory to the qualified elector thereof and the requirements for impartial analysis and ballot arguments have been waived with the unanimous consent of the qualified elector of the Territory; and

**WHEREAS**, the City Clerk of the City of Corona has caused ballots to be distributed to the qualified elector of the Territory, has received and canvassed such ballots and made a report to the City Council regarding the results of such canvas, a copy of which is attached as Exhibit “A” hereto and incorporated herein by this reference; and

**WHEREAS**, at this time the measure voted upon did receive the favorable vote of the qualified elector of the Territory, and the City Council desires to declare the results of the election; and

**WHEREAS**, a map showing the Territory and designated as Annexation Map No. 20 (the "Annexation Map"), a copy of which is attached as Exhibit "B" hereto and incorporated herein by this reference, has been submitted to this legislative body.

**NOW, THEREFORE, BE IT RESOLVED BY THE CITY COUNCIL OF THE CITY OF CORONA, CALIFORNIA, ACTING AS THE LEGISLATIVE BODY OF COMMUNITY FACILITIES DISTRICT NO. 2016-1, AS FOLLOWS:**

**SECTION 1. Recitals.** The above recitals are true and correct.

**SECTION 2. Findings.** The City Council hereby further determine as follows:

A. The unanimous consent as described in the recitals hereto to the annexation of the Territory to CFD No. 2016-1 has been given by the owner of the Territory and such consent shall be kept on file in the Office of the City Clerk of the City of Corona.

B. Less than twelve (12) registered voters have resided within the Territory for each of the ninety (90) days preceding the election date established for each of the parcels located within the Territory, therefore, pursuant to the Act the qualified elector for the Territory shall be the "landowner" of the Territory as such term is defined in Government Code Section 53317(f).

C. The qualified elector of the Territory has voted in favor of the levy of special taxes on the Territory upon its annexation to CFD No. 2016-1.

**SECTION 3. Territory.** The boundaries and parcels of property within the Territory and on which special taxes will be levied in order to pay for the costs and expenses of authorized public services and public facilities are shown on the Annexation Map as submitted to and hereby approved by the City Council.

**SECTION 4. Declaration of Annexation.** The City Council hereby determines and declares that the Territory, and each parcel therein, is now added to and becomes a part of CFD No. 2016-1. The City Council, acting as the legislative body of CFD No. 2016-1, is hereby empowered to levy the authorized special tax within the Territory.

**SECTION 5. Notice.** Immediately upon adoption of this Resolution, notice shall be given as follows:

A. A copy of the Annexation Map, as approved, shall be filed in the Office of the County Recorder no later than fifteen (15) days after the date of adoption of this Resolution.

B. An Amendment to the Notice of Special Tax Lien (Notice of Annexation) shall be recorded in the Office of the County Recorder no later than fifteen (15) days after the date of adoption of this Resolution.

**SECTION 6. Effective Date.** This Resolution shall become effective upon its adoption.

**PASSED, APPROVED AND ADOPTED** this 15th day of September, 2021.

\_\_\_\_\_  
Mayor of the City of Corona, California

ATTEST:

\_\_\_\_\_  
City Clerk of the City of Corona, California

**CERTIFICATION**

I, Sylvia Edwards, City Clerk of the City of Corona, California, do hereby certify that the foregoing Resolution was regularly passed and adopted by the City Council of the City of Corona, California, at a regular meeting thereof held on the 15th day of September, 2021, by the following vote:

**AYES:**

**NOES:**

**ABSENT:**

**ABSTAINED:**

**IN WITNESS WHEREOF**, I have hereunto set my hand and affixed the official seal of the City of Corona, California, this 15th day of September, 2021.

\_\_\_\_\_  
City Clerk of the City of Corona

**EXHIBIT "A"**

**CERTIFICATE OF ELECTION OFFICIAL  
AND STATEMENT OF VOTES CAST**

STATE OF CALIFORNIA   )  
  ) ss.  
COUNTY OF RIVERSIDE   )

The undersigned, ELECTION OFFICIAL OF THE CITY OF CORONA, COUNTY OF RIVERSIDE, STATE OF CALIFORNIA, DOES HEREBY CERTIFY that pursuant to the provisions of Section 53326 of the Government Code and Division 12, commencing with Section 17000 of the Elections Code of the State of California, I did canvass the returns of the votes cast at the

CITY OF CORONA  
COMMUNITY FACILITIES DISTRICT NO. 2016-1  
SPECIAL ELECTION  
ANNEXATION NO. 20

held on the election date established for each parcel located within the territory included in Annexation No. 20.

I FURTHER CERTIFY that this Statement of Votes Cast shows the whole number of votes cast in the area proposed to be annexed to Community Facilities District No. 2016-1 of the City of Corona for or against the Measure are full, true and correct.

VOTES CAST ON PROPOSITION 1:	YES	<u>5</u>
	NO	<u>0</u>

WITNESS my hand this \_\_\_\_\_ day of \_\_\_\_\_, 2021.

\_\_\_\_\_  
CITY CLERK  
ELECTION OFFICIAL  
CITY OF CORONA  
OF THE STATE OF CALIFORNIA

# EXHIBIT "B"

## ANNEXATION MAP

THIS MAP SHOWS THE BOUNDARIES OF AREAS TO BE ANNEXED TO COMMUNITY FACILITIES DISTRICT NO. 2016-1 (PUBLIC SERVICES), OF THE CITY OF CORONA, COUNTY OF RIVERSIDE, STATE OF CALIFORNIA.

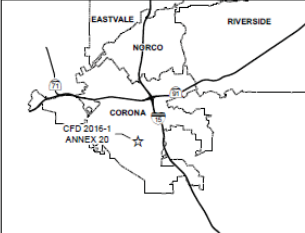
THE BOUNDARIES OF WHICH COMMUNITY FACILITIES DISTRICT ARE SHOWN AND DESCRIBED ON THE MAP THEREOF WHICH WAS PREVIOUSLY RECORDED ON JANUARY 28, 2016 IN BOOK 79 OF MAPS OF ASSESSMENT AND COMMUNITY FACILITIES DISTRICT AT PAGE 26 AND AS INSTRUMENT NO. 2016-0034626 IN THE OFFICE OF THE COUNTY RECORDER OF THE COUNTY OF RIVERSIDE, STATE OF CALIFORNIA.

I HEREBY CERTIFY THAT THE WITHIN MAP SHOWING PROPOSED BOUNDARIES OF COMMUNITY FACILITIES DISTRICT NO. 2016-1 (PUBLIC SERVICES), CITY OF CORONA, COUNTY OF RIVERSIDE, STATE OF CALIFORNIA, WAS APPROVED BY THE CITY COUNCIL OF THE CITY OF CORONA AT A REGULAR MEETING THEREOF, HELD ON \_\_\_\_ DAY OF \_\_\_\_, 20\_\_\_\_ BY RESOLUTION NO. \_\_\_\_\_


\_\_\_\_\_  
CITY CLERK  
CITY OF CORONA

FILED IN THE OFFICE OF THE CITY CLERK, CITY OF CORONA,  
THIS \_\_\_\_ DAY OF \_\_\_\_, 20\_\_\_\_.


\_\_\_\_\_  
CITY CLERK  
CITY OF CORONA



THIS ANNEXATION MAP CORRECTLY SHOWS THE LOT OR PARCEL OF LAND INCLUDED WITHIN THE BOUNDARIES OF THE COMMUNITY FACILITIES DISTRICT. FOR DETAILS CONCERNING THE LINES AND DIMENSIONS OF LOTS OR PARCELS REFER TO THE COUNTY ASSESSOR MAPS FOR FISCAL YEAR 2021-22.

 SPICER CONSULTING  
S R U P

**ANNEXATION MAP NO. 20**  
**COMMUNITY FACILITIES DISTRICT NO. 2016-1**  
**(PUBLIC SERVICES)**  
**CITY OF CORONA, COUNTY OF RIVERSIDE, STATE OF CALIFORNIA**



SHEET 1 OF 1 SHEET

RECORDED THIS \_\_\_\_ DAY OF \_\_\_\_, 20\_\_\_\_ AT  
THE HOUR OF \_\_\_\_ O'CLOCK \_\_\_\_ M IN BOOK \_\_\_\_  
PAGE \_\_\_\_ OF MAPS OF ASSESSMENT AND COMMUNITY  
FACILITIES DISTRICTS IN THE OFFICE OF THE COUNTY  
RECORDER, IN THE COUNTY OF RIVERSIDE, STATE OF  
CALIFORNIA.

FEE: \_\_\_\_\_ NO.: \_\_\_\_\_  
PETER ALDANA, ASSESSOR, COUNTY CLERK, RECORDER

BY: \_\_\_\_\_  
DEPUTY

**LEGEND**

— ANNEXATION AREA BOUNDARY

— PARCEL BOUNDARY

XXX-XXX-XXX ASSESSOR'S PARCEL NUMBER

